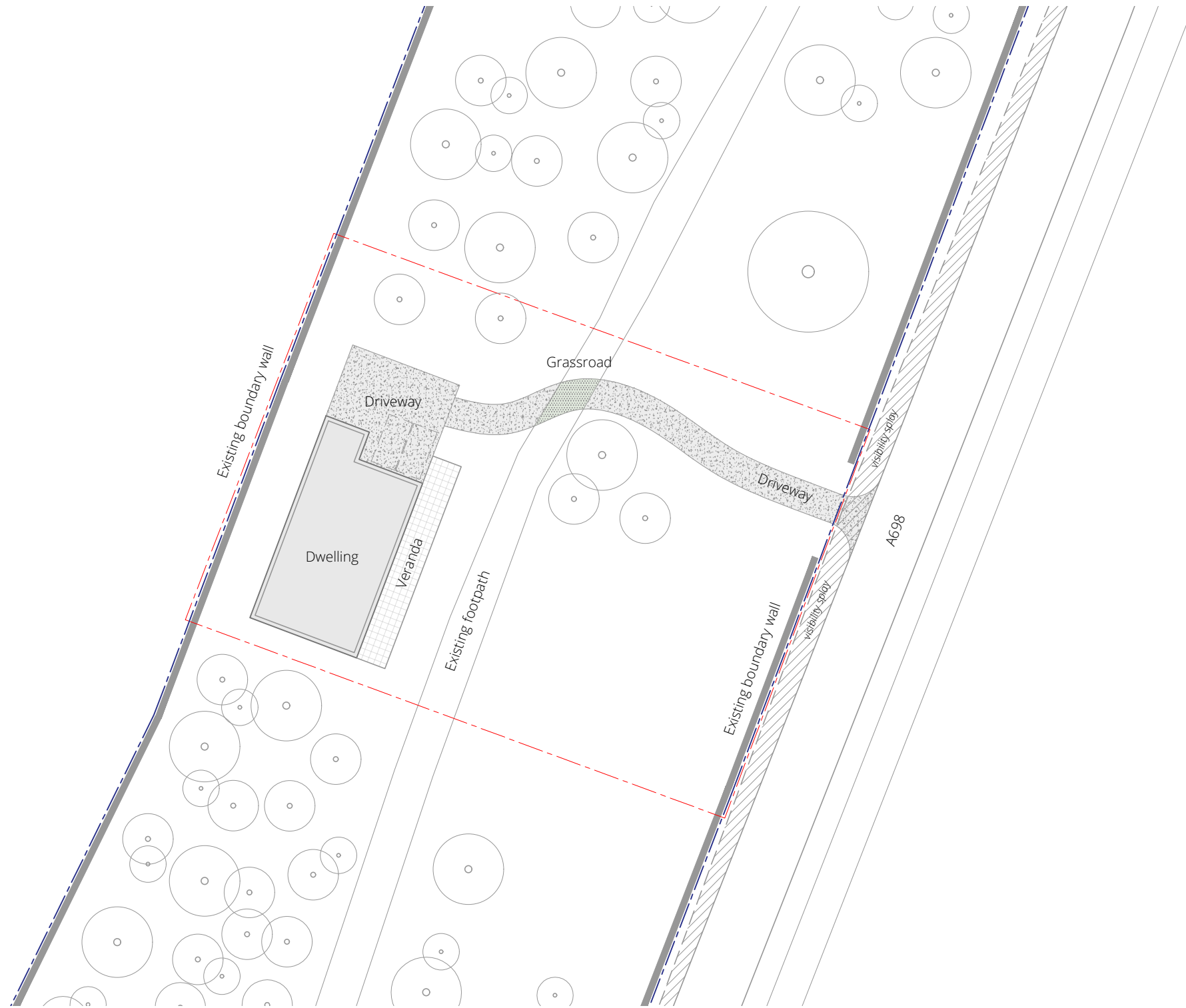


Disclaimer:
 This generation of drawings is for the stated purpose only and should not be used for any other purpose without the originators consent. Do not scale from this drawing.

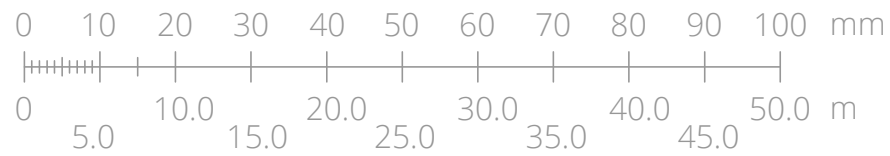



Key

- - - - Boundary of site
- - - - Boundary of land owned by applicant

**CAMERONS
 STRACHAN
 YUILL
 ARCHITECTS**

client:	Ferguson Planning		
project:	Springhall, Kelso 10167		
title:	Site Plan		
status:	Planning in Principle	drawn:	JP
scale:	1:500	@ A3	date: 24/11/2021
number:	3.02	rev:	



	DALKEITH	11 South Street	EH22 1AH	0131 663 9735
	EDINBURGH	46 The Shore	EH6 6QU	0131 553 7959
	EYEMOUTH	28 Harbour Rd	TD14 5HY	01890 750429
	GALASHIELS	1 Wilderhaugh	TD1 1QJ	01896 753077